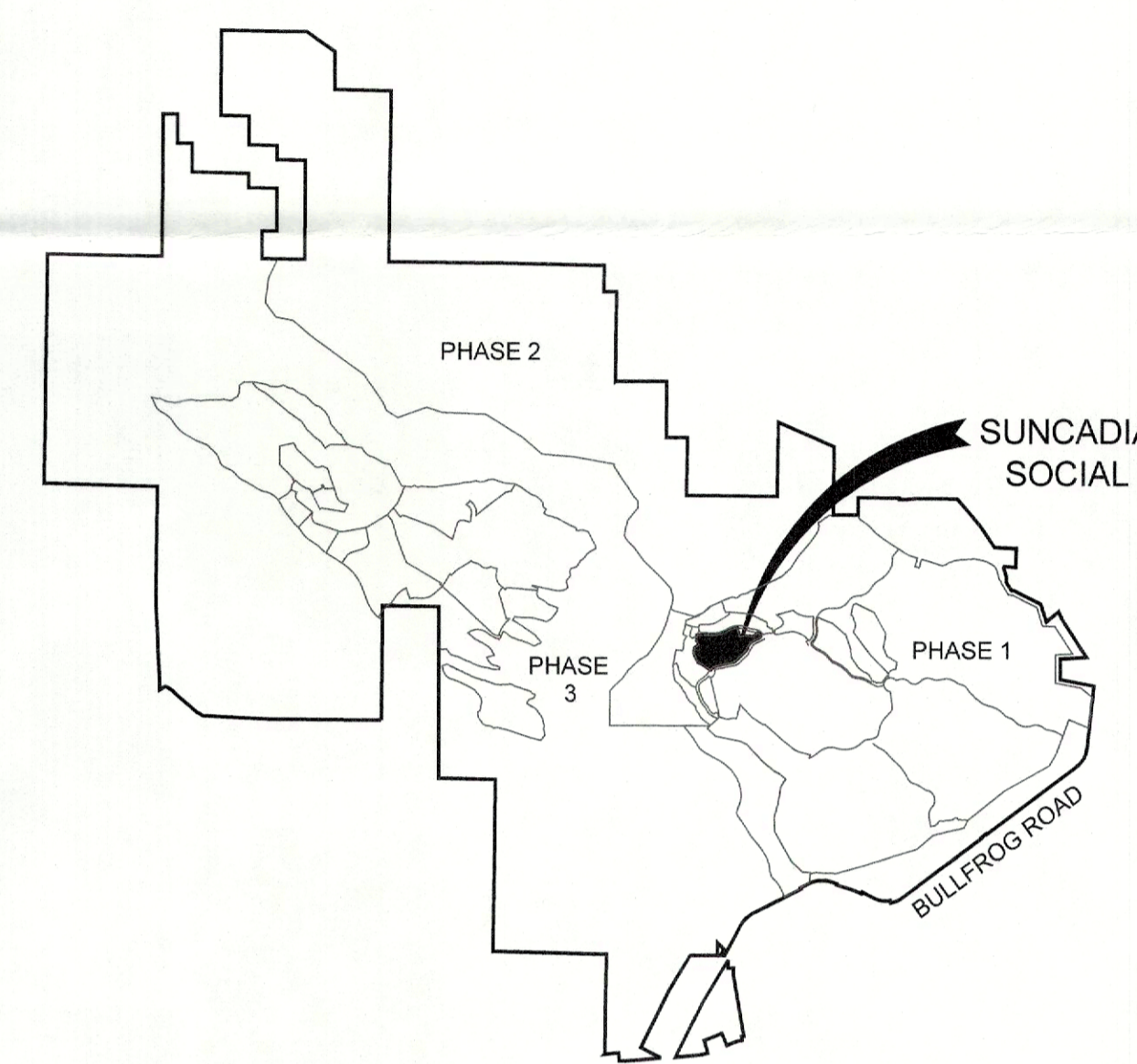
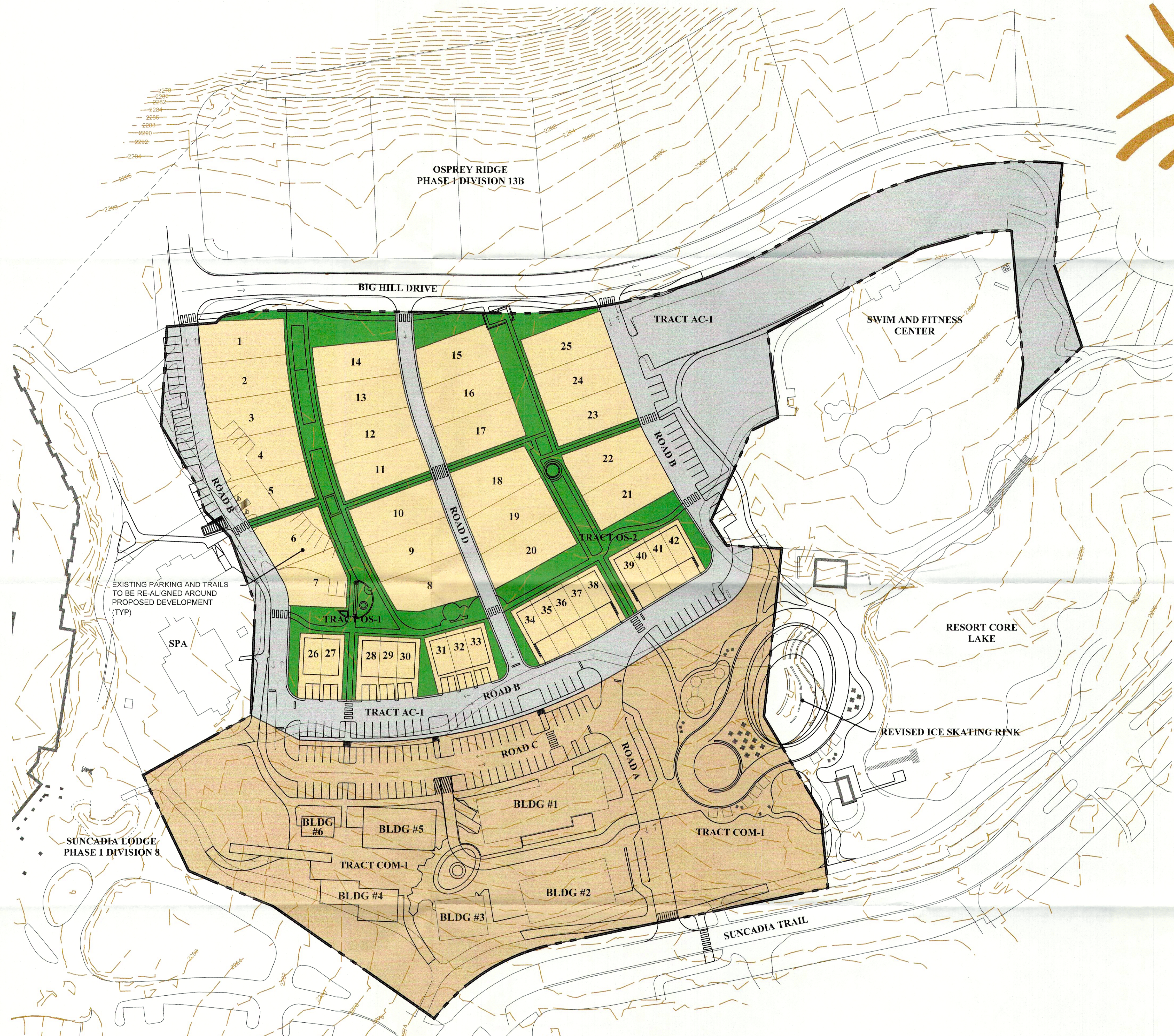
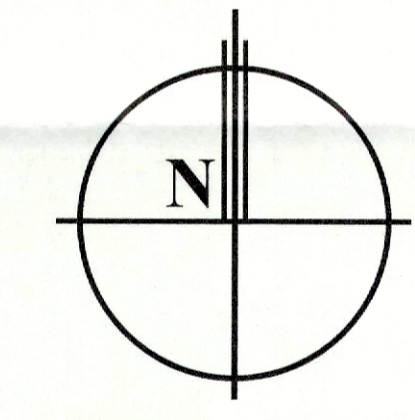




SUNCADIA



VICINITY MAP
 NOT TO SCALE



SCALE: 1" = 60'

LAND USE LEGEND			
	RESORT RESIDENTIAL		LODGE/COMMERCIAL/OTHER
	COMMUNITY / RECREATIONAL OPEN SPACE TRACTS		PROJECT BOUNDARY LINE
	ROAD RIGHT OF WAY/EASEMENT/ACCESS TRACT		ELEVATION CONTOUR

Site Development Plan Suncadia Social

October 27, 2023

ROAD	CONCEPTUAL MASTER PLAN CLASSIFICATION	TYPE	WIDTH, FT. (PAVED TRAVEL)	R.O.W. WIDTH, FT.
ROAD D	SECONDARY TRAFFIC CIRCULATION	MINOR RESIDENTIAL	16	20